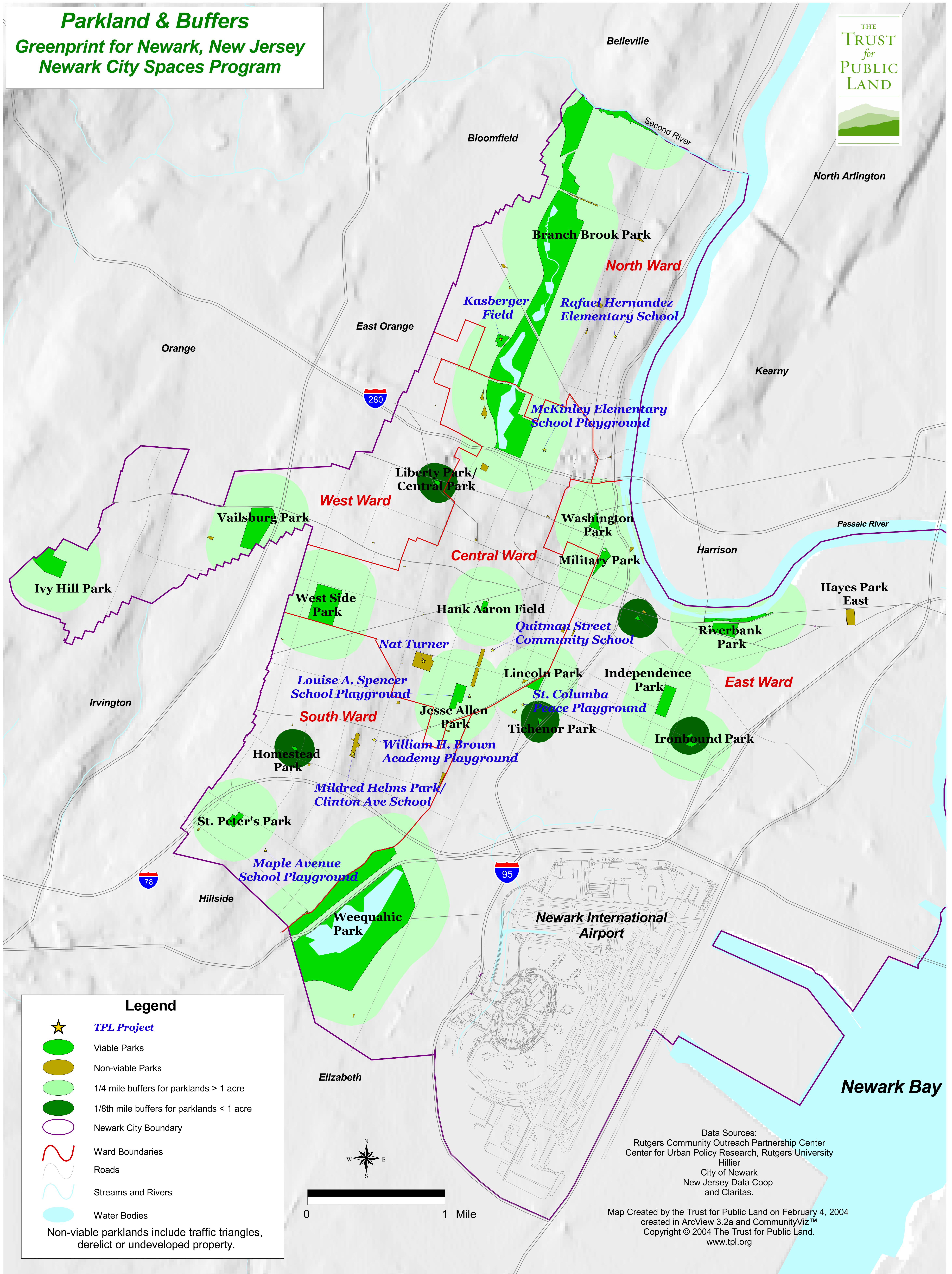




Parkland & Buffers
Greenprint for Newark, New Jersey
Newark City Spaces Program



Legend

- ★ **TPL Project**
- Viable Parks
- Non-viable Parks
- 1/4 mile buffers for parklands > 1 acre
- 1/8th mile buffers for parklands < 1 acre
- Newark City Boundary
- Ward Boundaries
- Roads
- Streams and Rivers
- Water Bodies

Non-viable parklands include traffic triangles, derelict or undeveloped property.



Data Sources:
 Rutgers Community Outreach Partnership Center
 Center for Urban Policy Research, Rutgers University
 Hillier
 City of Newark
 New Jersey Data Coop
 and Claritas.

Map Created by the Trust for Public Land on February 4, 2004
 created in ArcView 3.2a and CommunityViz™
 Copyright © 2004 The Trust for Public Land.
 www.tpl.org